




Cumulative Wireline View

Extent of 53.3° planar panorama



This cylindrical projection panorama has been captured, prepared and presented in accordance with the guidance set out in the Scottish Natural Heritage 2017 guidance 'Visual Representation of Wind Farms'.

- Proposed Turbines
- Existing Turbines
- Permitted Turbines
- In-Planning Turbines
- Pre-Planning Turbines



National Grid Coordinate (ITM)  
Easting: 510526  
Northing: 834127  
Elevation: 51.9 m

Horizontal Field of View: 90 ° (cylindrical projection)  
Principal Distance: 522 mm  
Turbine Tip Height: 180m  
Turbine Hub Height: 105m  
Turbine Rotor Diameter: 150m

Date and Time: 08/09/2023 12:35  
Camera: Canon 5D Mark II  
Lens: Fixed 50mm  
Camera Height: 1.7m (AGL)

Direction (clockwise from Grid N):  
Distance to Nearest Visible Turbine:  
Nearest Turbine:

244 °  
3.6 km  
T8





This planar projection panoramic model has been prepared and presented in accordance with the guidance set out in the Scottish Natural Heritage 2017 guidance 'Visual Representation of Wind Farms'.

- Proposed Turbines
- Existing Turbines
- Permitted Turbines
- In - Planning Turbines
- Pre - Planning Turbines



National Grid Cordinate (ITM)  
Easting: 510526  
Northing: 834127  
Elevation: 51.9 m

Horizontal Field of View: 53.5° (planar projection)  
Principal Distance: 812.5 mm  
Paper size: (half A1) 841 x 297 mm  
Correct printed image size: 820 x 260 mm

Date and Time: 2023/09/08 12:35  
Camera: Canon 5D Mark II  
Lens: Fixed 50mm  
Camera Height: 1.7m (AGL)

Direction (clockwise from Grid N): 244°  
Distance to Nearest Visible Turbine: 3.6 km  
Nearest Turbine: T8







This planar projection panorama has been captured, prepared and presented in accordance with the guidance set out in the Scottish Natural Heritage 2017 guidance 'Visual Representation of Wind Farms'.



National Grid Coordinate (ITM)  
Easting: 510526  
Northing: 834127  
Elevation: 51.9 m

Horizontal Field of View: 53.5° (planar projection)  
Principal Distance: 812.5 mm  
Paper size: (half A1) 841 x 297 mm  
Correct printed image size: 820 x 260 mm

Date and Time: 2023/09/08 12:35  
Camera: Canon 5D Mark II  
Lens: Fixed 50mm  
Camera Height: 1.7m (AGL)

Direction (clockwise from Grid N):  
Distance to Nearest Visible Turbine:  
Nearest Turbine:

244°  
3.6 km  
T8






Keerglen Wind Farm - Landscape and Visual Impact Assessment

Local Road at Garrowtrasna

Viewpoint Ref: VP8



This cylindrical projection panorama has been captured, prepared and presented in accordance with the guidance set out in the Scottish Natural Heritage 2017 guidance 'Visual Representation of Wind Farms'.

- Proposed Turbines
- Existing Turbines
- Permitted Turbines
- In - Planning Turbines
- Pre - Planning Turbines



National Grid Coordinate (ITM)  
Easting: 519859  
Northing: 836561  
Elevation: 51.7 m

Horizontal Field of View: 90 ° (cylindrical projection)  
Principal Distance: 522 mm  
Turbine Tip Height: 180m  
Turbine Hub Height: 105m  
Turbine Rotor Diameter: 150m


Date and Time: 23/03/2022 11:44  
Camera: Canon 5D Mark II  
Lens: Fixed 50mm  
Camera Height: 1.7m (AGL)

Direction (clockwise from Grid N):  
Distance to Nearest Visible Turbine:  
Nearest Turbine:

251 °  
13.2 km  
T8







This planar projection panoramic model has been prepared and presented in accordance with the guidance set out in the Scottish Natural Heritage 2017 guidance 'Visual Representation of Wind Farms'.

- Proposed Turbines
- Existing Turbines
- Permitted Turbines
- In - Planning Turbines
- Pre - Planning Turbines



National Grid Coordinate (ITM)  
Easting: 519859  
Northing: 836561  
Elevation: 51.7 m

Horizontal Field of View: 53.5° (planar projection)  
Principal Distance: 812.5 mm  
Paper size: (half A1) 841 x 297 mm  
Correct printed image size: 820 x 260 mm

Date and Time: 2022/03/23 11:44  
Camera: Canon 5D Mark II  
Lens: Fixed 50mm  
Camera Height: 1.7m (AGL)

Direction (clockwise from Grid N): 251°  
Distance to Nearest Visible Turbine: 13.2 km  
Nearest Turbine: T8





Photomontage

Part 1 of 1



View flat at a comfortable arm's length

This planar projection panorama has been captured, prepared and presented in accordance with the guidance set out in the Scottish Natural Heritage 2017 guidance 'Visual Representation of Wind Farms'.



National Grid Cordinate (ITM)  
Easting: 519859  
Northing: 836561  
Elevation: 51.7 m

Horizontal Field of View: 53.5° (planar projection)  
Principal Distance: 812.5 mm  
Paper size: (half A1) 841 x 297 mm  
Correct printed image size: 820 x 260 mm

Date and Time: 2022/03/23 11:44  
Camera: Canon 5D Mark II  
Lens: Fixed 50mm  
Camera Height: 1.7m (AGL)

Direction (clockwise from Grid N):  
Distance to Nearest Visible Turbine:  
Nearest Turbine:

251°  
13.2 km  
T8

